

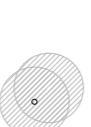

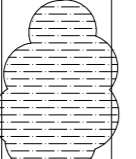



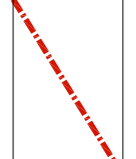




**LEGEND**

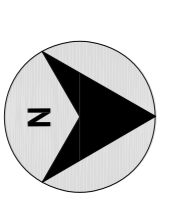
-  CLASS A INDIVIDUAL TREE (HIGH QUALITY - RETENTION HIGHLY DESIRABLE)
-  CLASS B INDIVIDUAL TREE (MODERATE QUALITY - RETENTION DESIRABLE)
-  CLASS C INDIVIDUAL TREE (LOW QUALITY - RETENTION OPTIONAL)
-  CLASS U INDIVIDUAL TREE (RECOMMEND REMOVAL)
-  TREE GROUPS (COLOUR REPRESENTING GROUP CLASSIFICATION)
-  SHRUB VEGETATION
-  TREES PROPOSED FOR REMOVAL
-  CALCULATED ROOT PROTECTION AREA
-  SITE BOUNDARY

**NOTE:**

THIS DRAWING IS PRODUCED IN COLOUR. MONOCHROME VERSIONS SHALL NOT BE RELIED UPON.

**CUNNANE STRATTON RENOLDS  
LAND PLANNING & DESIGN**

GALWAY OFFICE  
ARDCONG, BALLYTRASNA, TUAM, CO GALWAY  
TEL: 01 681 0419  
EMAIL: galwayinfo@cslandplan.ie



REV	DATE	AMENDMENT

PROJECT:	ESB SITE DUNDRUM DUBLIN.	DATE:	FEBRUARY 2021
DRAWING:	ARBORICULTURAL IMPACT ASSESSMENT	SCALE:	1:250 @ A1
DRAWN:	KM	CHECKED:	KM
DRAWING NO.:	20417-T-102		